TRANSPORT MAP
KALIMPONG DISTRICT, WEST BENGAL
PREPARED UNDER NATIONAL MISSION FOR SUSTAINING THE HIMALAYAN ECOSYSTEM PROJECT

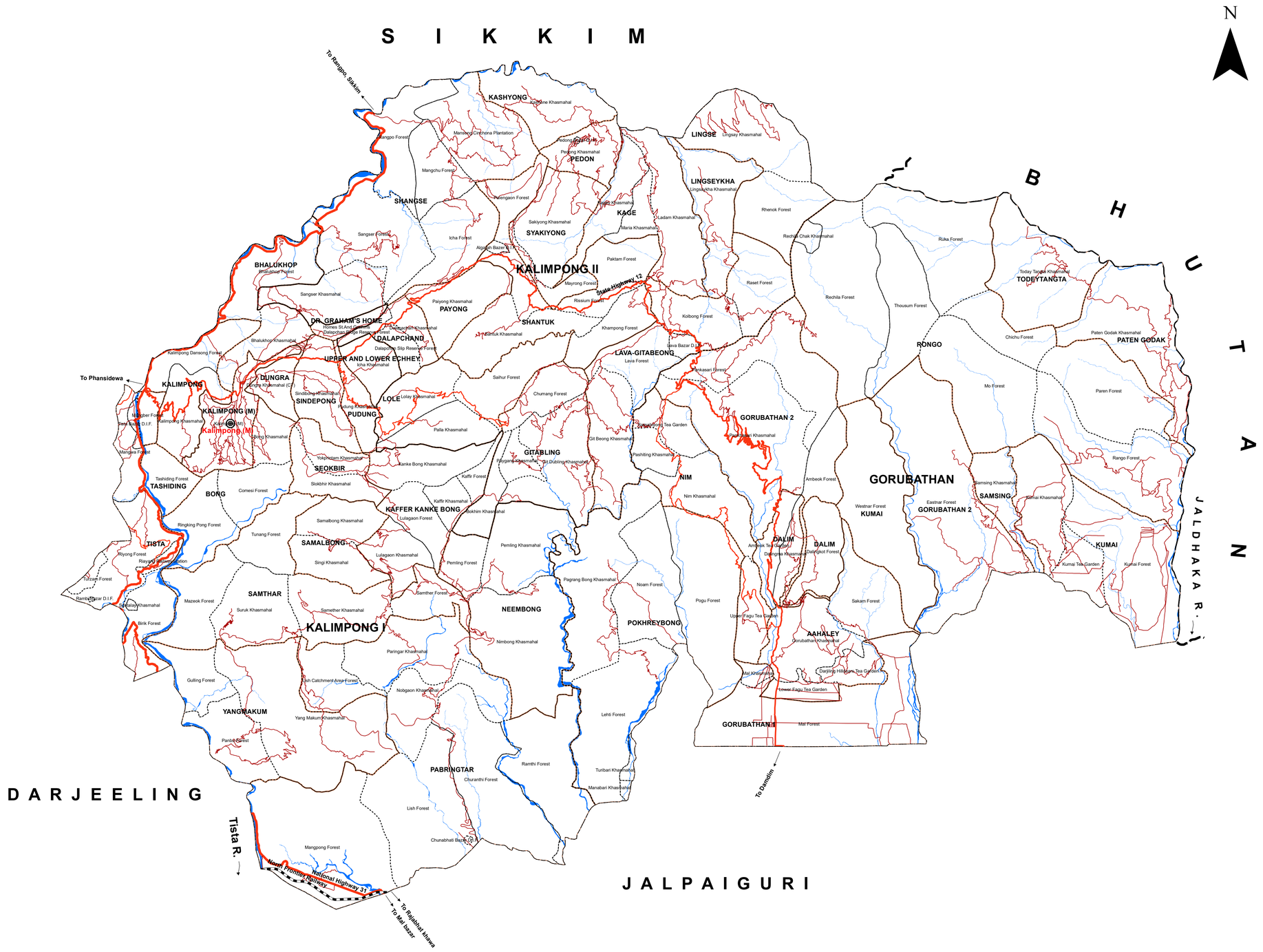

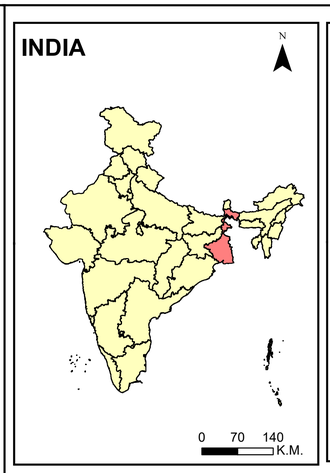

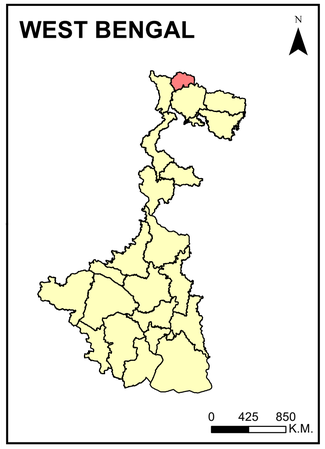

District Headquarters
Municipality

Administrative Boundary
- International Boundary
- State Boundary
- Block Boundary
- Gram Panchayat Boundary
- Village Boundary

Railway-Road
- Railway
- National Highway (NH)
- State Highway (SH)
- District Road
- Village Road
- River

DATA SOURCE

1. Generation of Administrative and Infrastructural Database of 2009-2011
2. Local Government Directory (lgdirectory.gov.in) of 2018
3. High Resolution (Cartosat-1 Pan + LISS-IV Mx) Orthorectified Satellite Images of 2011-2012
4. IRS - P6 LISS-III Satellite Images of 2015 - 2016
5. Survey of India Toposheet (on scale 1: 50,000)

R.F. 1:90,000

5 2.5 0 5 K.M.

PREPARED BY

Geoinformatics & Remote Sensing Cell,
Department of Science & Technology and Biotechnology,
Government of West Bengal